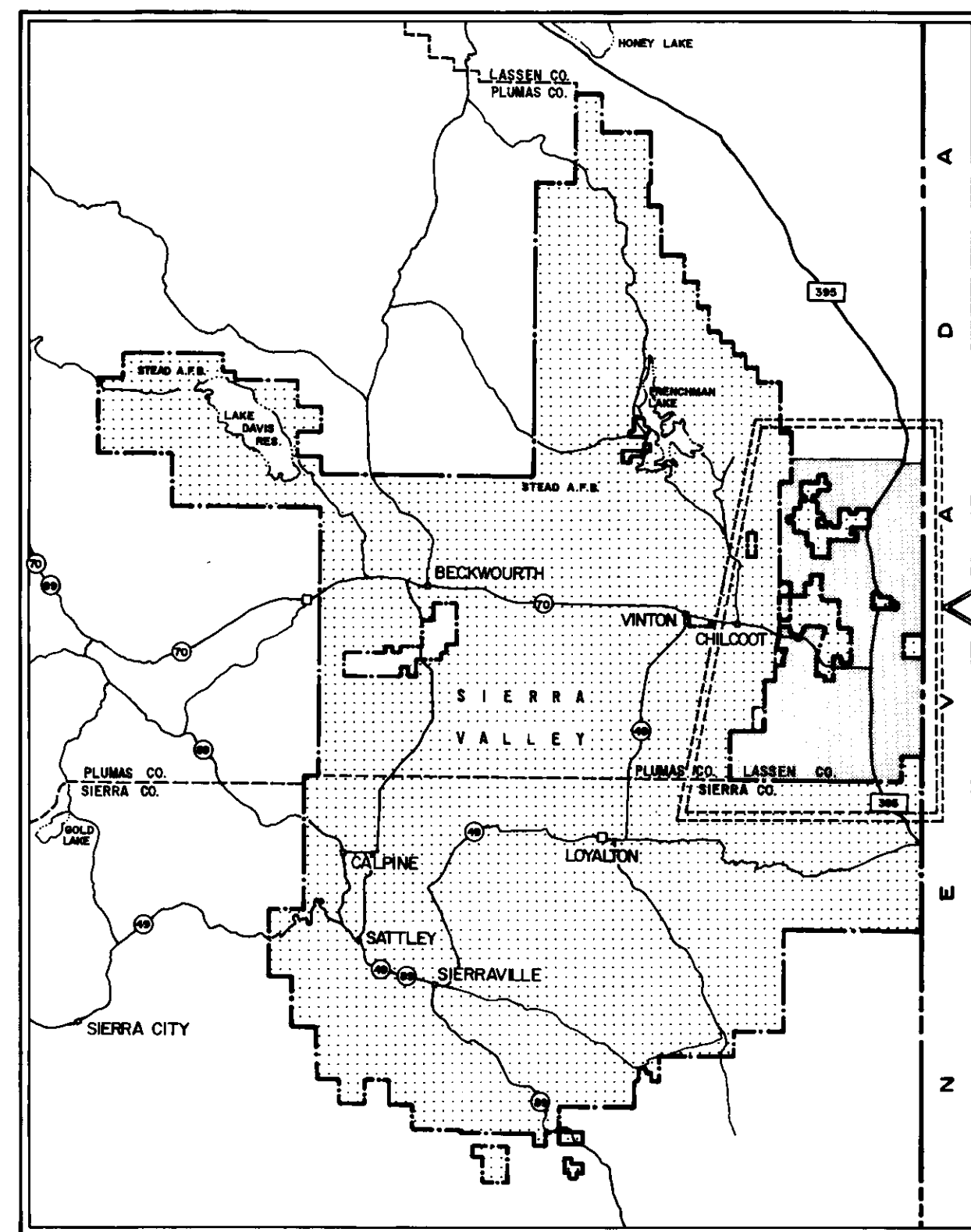
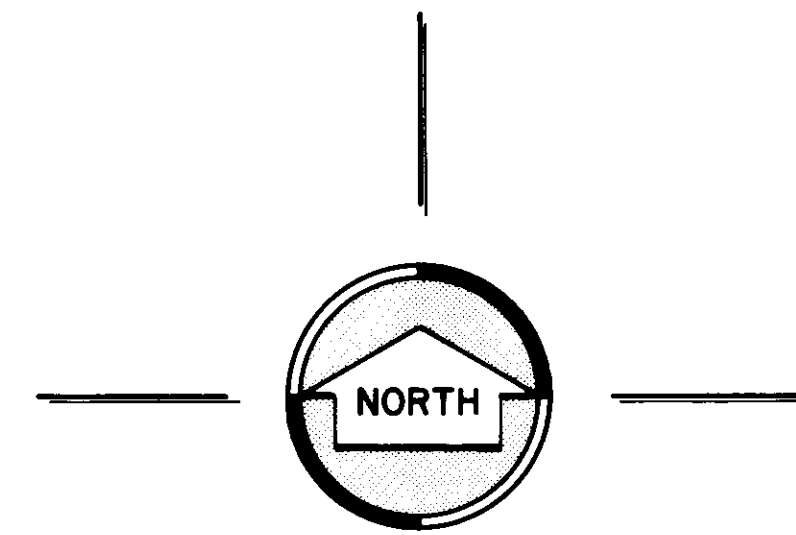


**SIERRA VALLEY
RESOURCE CONSERVATION DISTRICT**

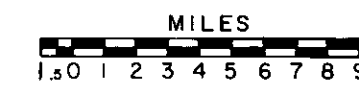
**PROPOSED
UPPER LONG VALLEY
ANNEXATION**



AREA ENLARGED AT RIGHT

MAP SHOWING
**SIERRA VALLEY
RESOURCE CONSERVATION
DISTRICT**

SCALE : 1 : 380,160



APPROVED :

William Woods
CHAIRMAN, L.A.F.C.O.

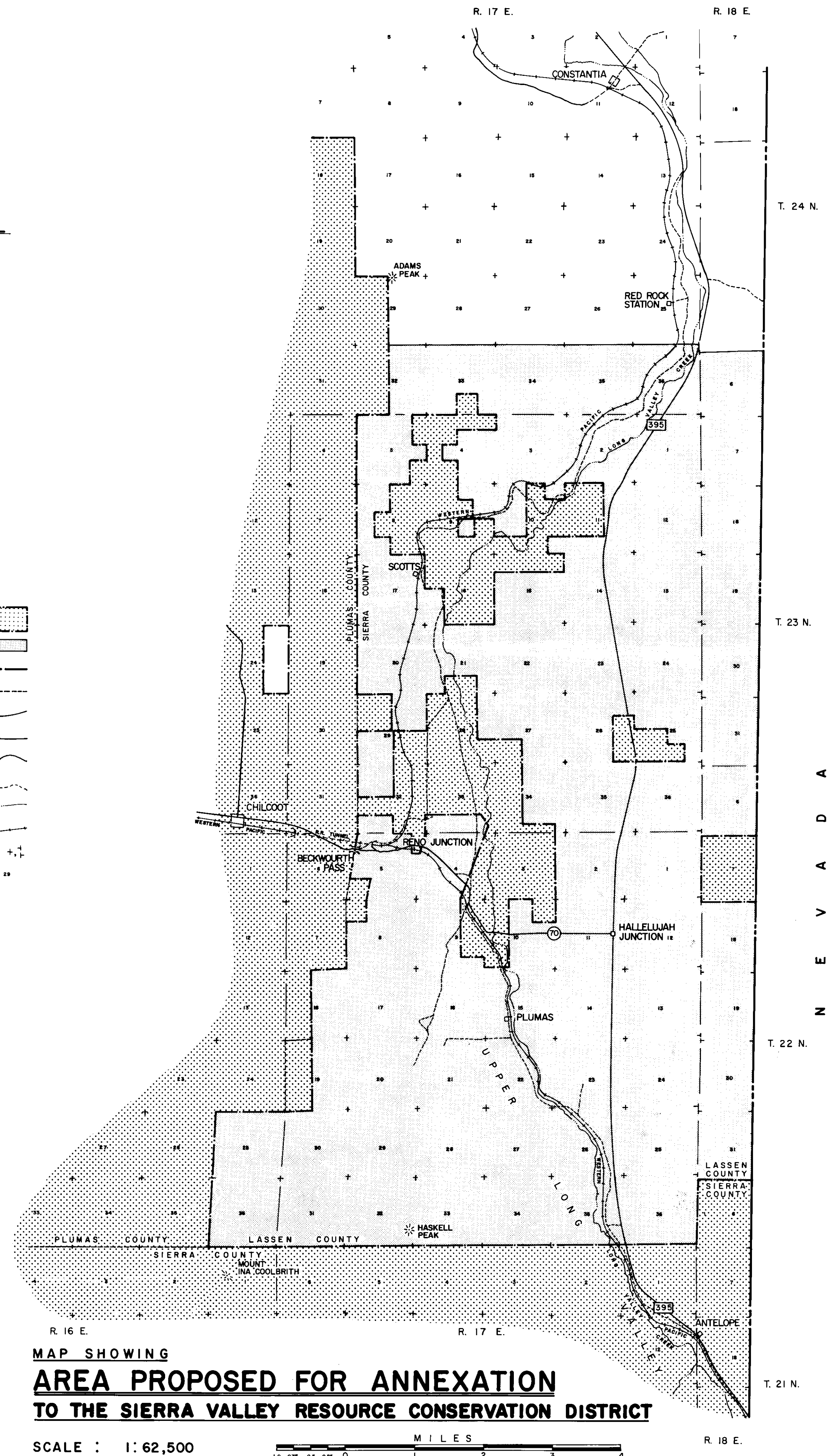
Jim Beale
EXECUTIVE OFFICER, L.A.F.C.O.

Bruce Miles
CHAIRMAN, BOARD OF DIRECTORS
SIERRA VALLEY RESOURCE CONSERVATION DISTRICT

Jim Beale
ATTEST: SECRETARY, L.A.F.C.O.

LEGEND

- PRESENT RESOURCE CONS. DISTRICT [stippled pattern]
- PROPOSED ANNEXATION [dotted pattern]
- STATE BOUNDARY [dashed line]
- COUNTY BOUNDARY [dash-dot line]
- U.S. ROUTE [line with '595' shield]
- STATE ROUTE [line with '70' shield]
- COUNTY ROAD (PAVED) [solid line]
- DIRT ROAD [dashed line]
- STREAM [wavy line]
- RAILROAD [line with cross-ticks]
- SECTION CORNERS [cross symbol]
- SECTION NUMBERS [numbered line]



MAP SHOWING
**AREA PROPOSED FOR ANNEXATION
TO THE SIERRA VALLEY RESOURCE CONSERVATION DISTRICT**

SCALE : 1 : 62,500



N E V A D A